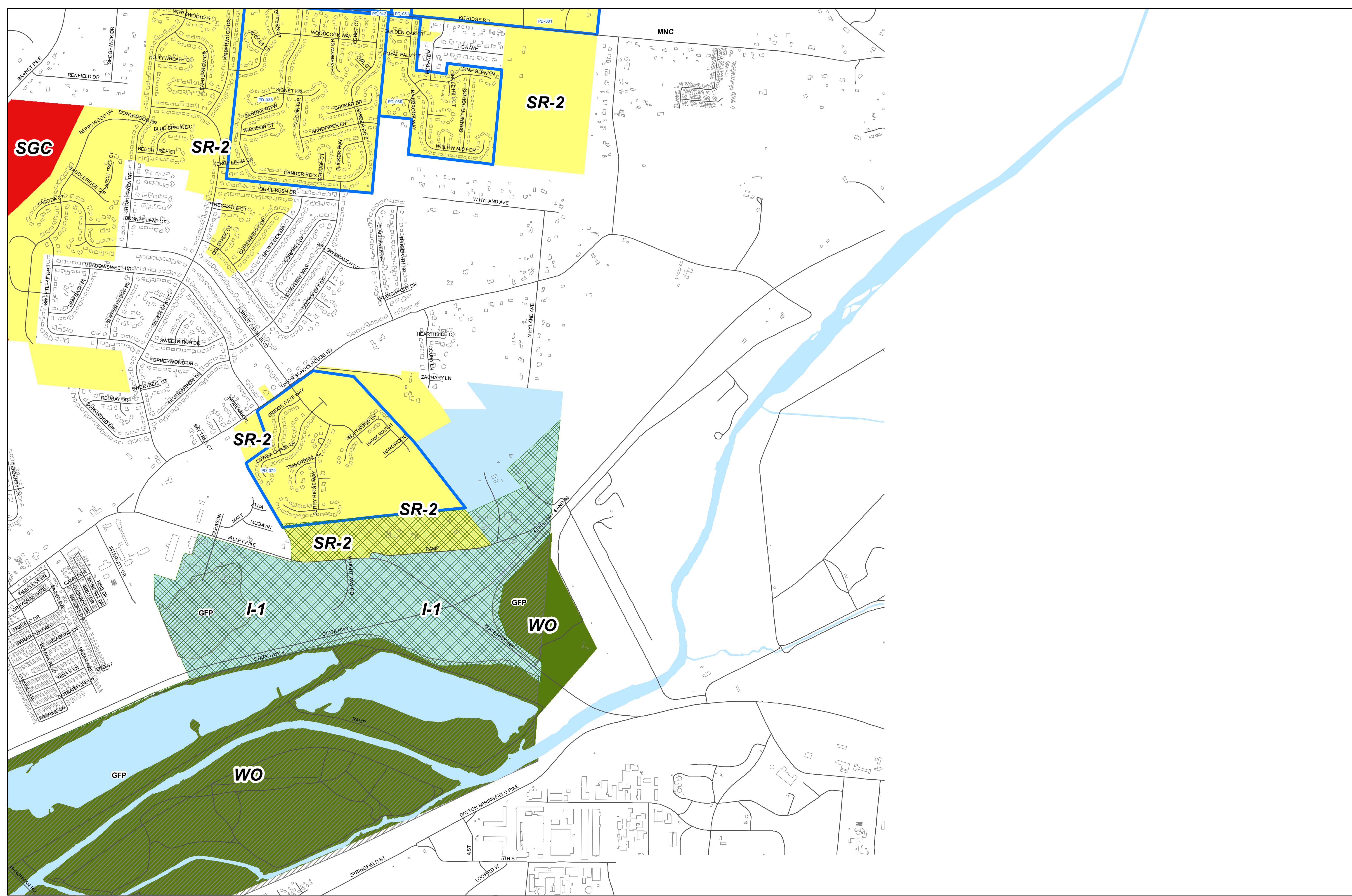
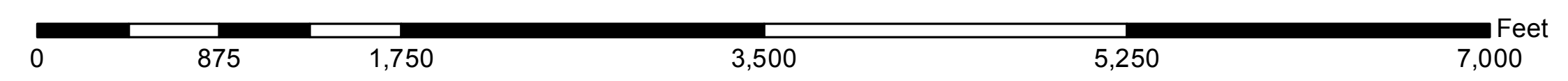
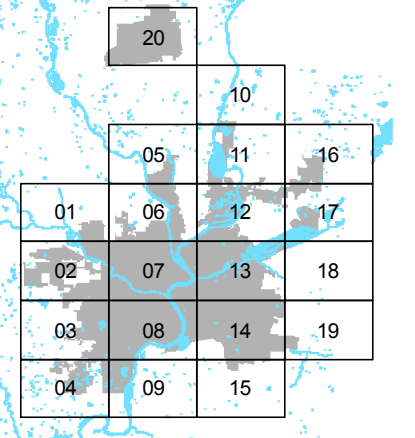


- Landmark Buildings
- Water Protection Overlay
- flood**
- FF - Flood Fringe
- FW - Floodway
- GFP - General Flood Plain
- Planned Development
- Urban Renewal Area
- POD District
- Historic Districts
- Suburban Residential (SR-1)
- Suburban Residential (SR-2)
- Eclectic Residential (ER-3)
- Eclectic Residential (ER-4)
- Mature Residential (MR-5)
- Suburban Multi-Family (SMF)
- Eclectic Multi-Family (EMF)
- Mature Multi-Family (MMF)
- Manufactured Home (MH)
- Central Business District (CBD)
- Urban Business District (UBD)
- Mature Neighborhood Commercial (MNC)
- Eclectic Neighborhood Commercial (ENC)
- Suburban Neighborhood Commercial (SNC)
- Mature General Commercial (MGC)
- Eclectic General Commercial (EGC)
- Suburban General Commercial (SGC)
- Transitional (T)
- Light Industrial (I-1)
- General Industrial (I-2)
- Business Park (BP)
- Campus-Institutional (CI)
- Well Head Operation (WO)
- Open Space (OS)



Department of Planning and  
Community Development



# City of Dayton Official Zoning Map